

©2021 CALIPER; ©2020 HERE

Voting Districts

- | | |
|--|--|
| 0011 | 0014 |
| 0021 | 0023 |
| 0031 | 0033 |
| 0041 | 0042 |

Hutchinson County

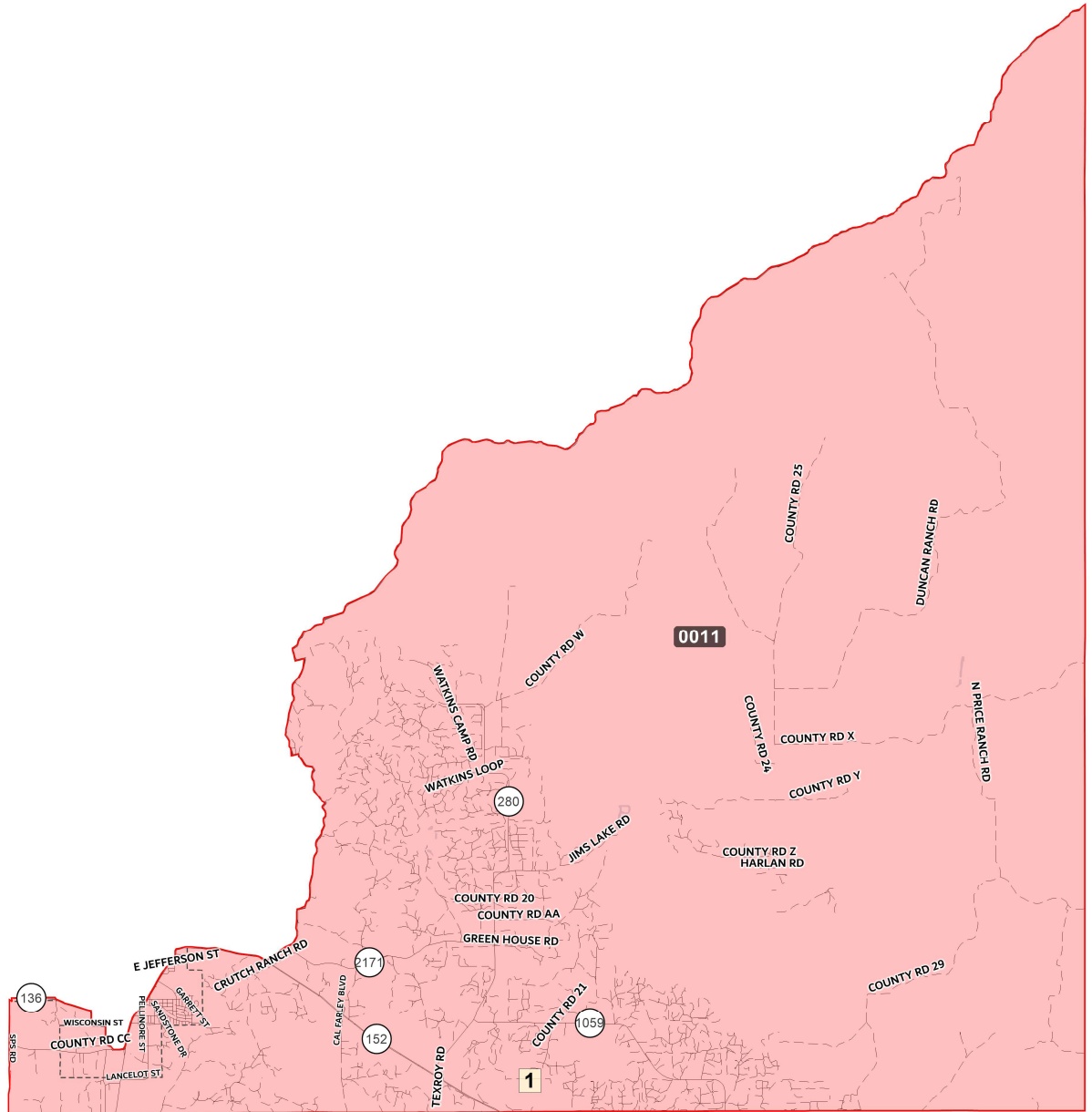

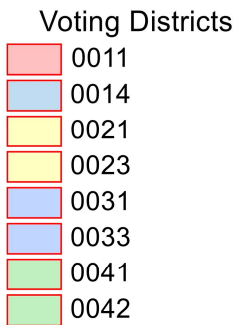
Voting Districts

Adopted Plan

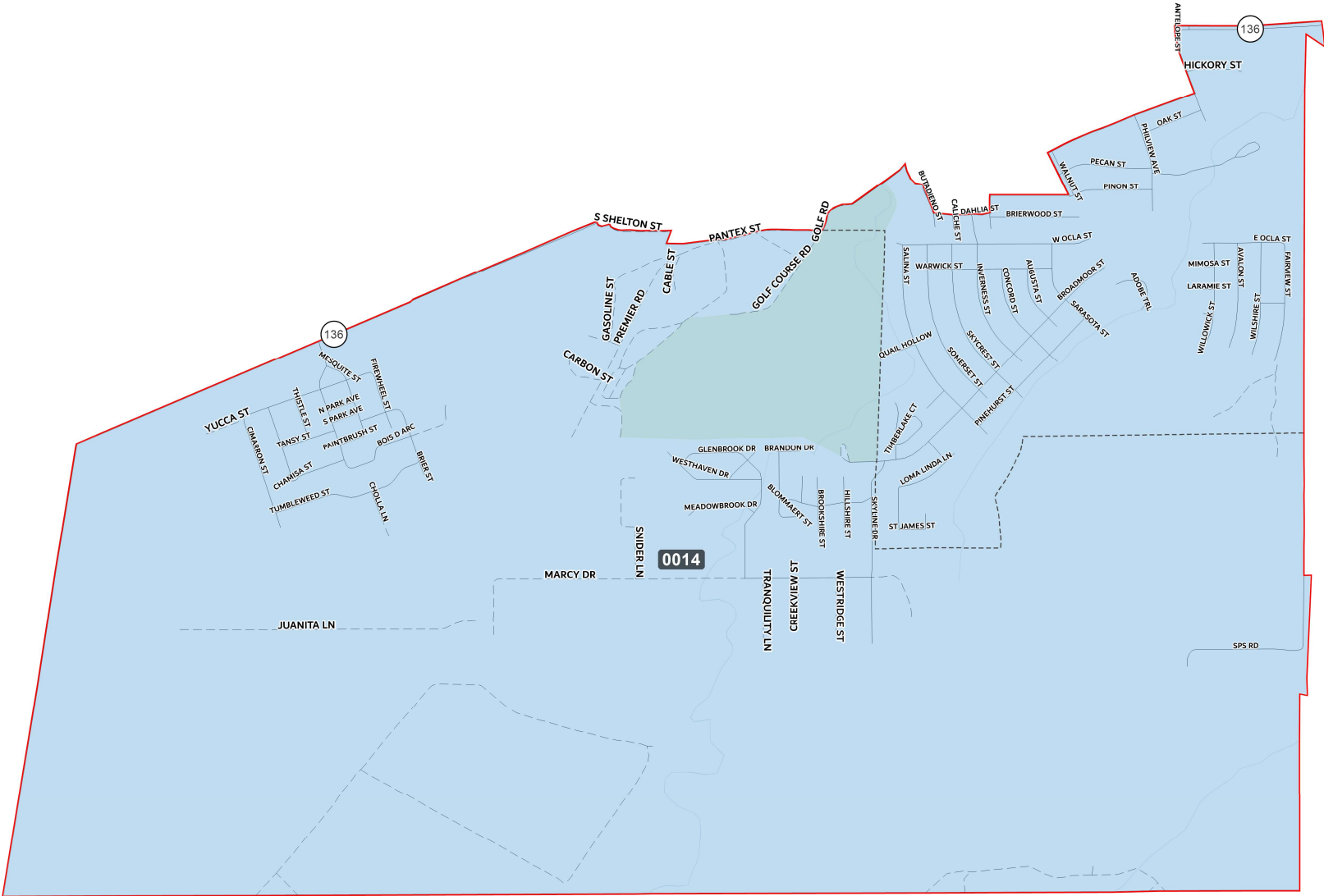


Allison, Bass & Magee LLP
Data Source: Census 2020

District: 0011



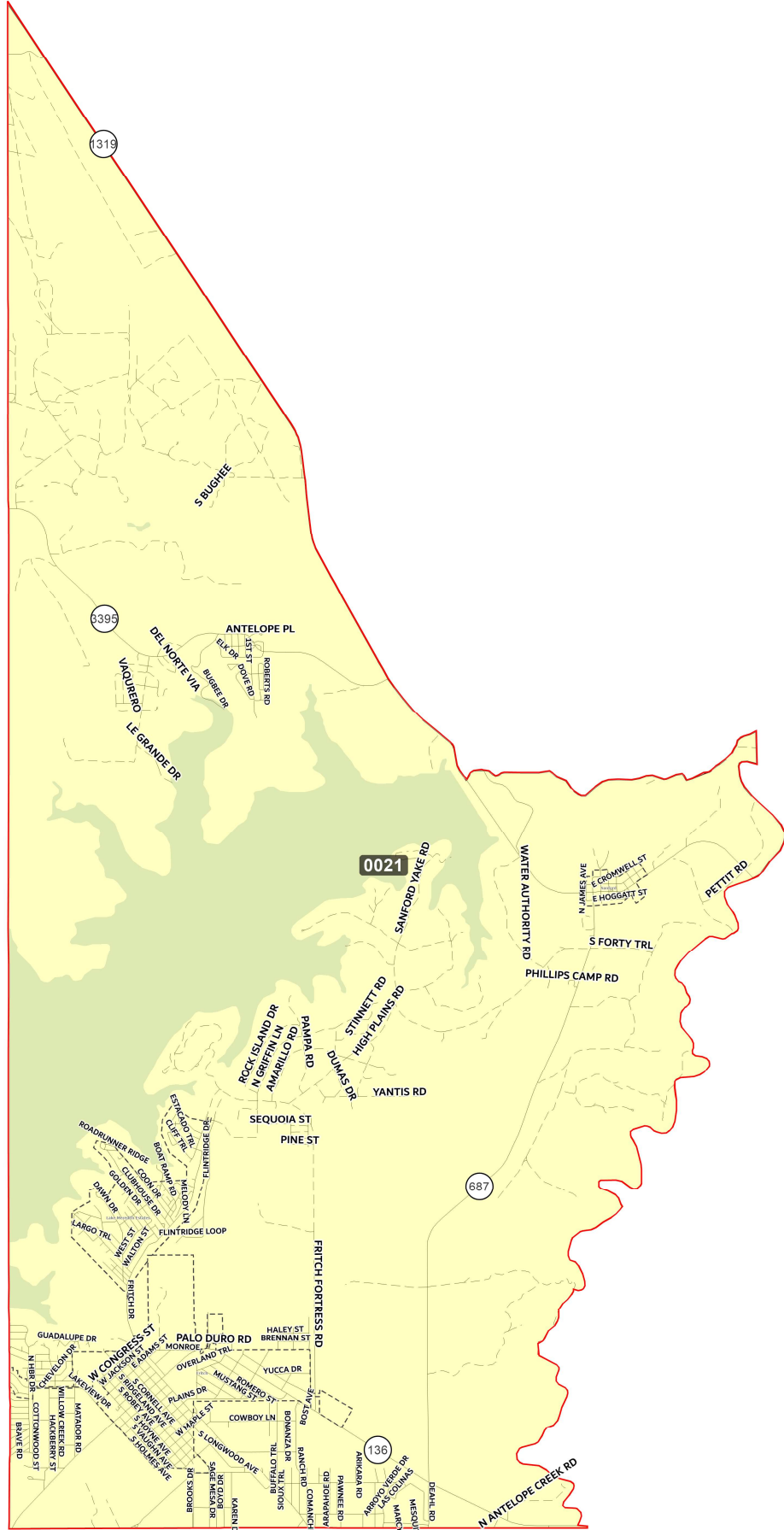
District: 0014



- Voting Districts
- 0011
 - 0014
 - 0021
 - 0023
 - 0031
 - 0033
 - 0041
 - 0042



District: 0021



Voting Districts

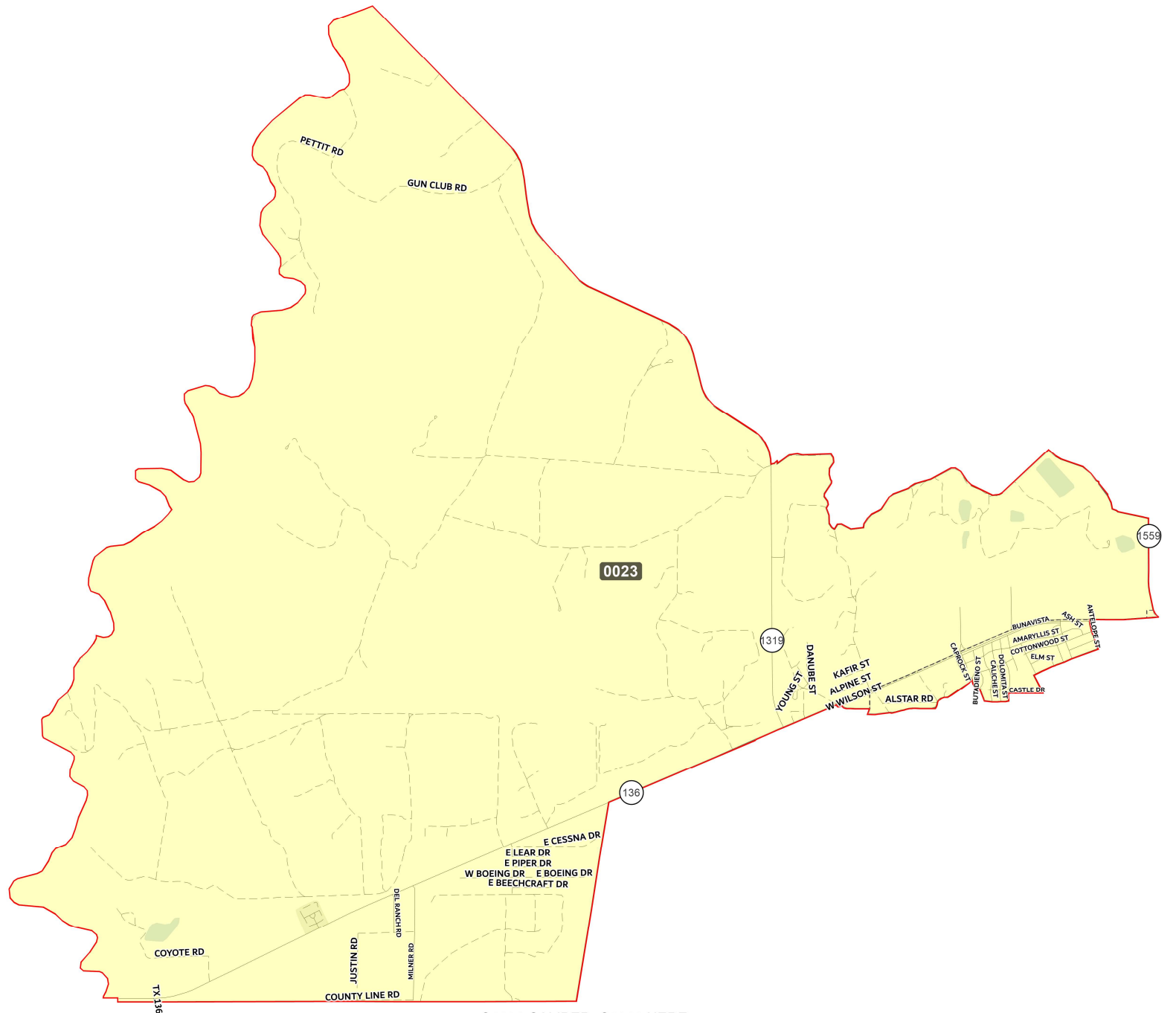
- 0011
- 0014
- 0021
- 0023
- 0031
- 0033
- 0041
- 0042



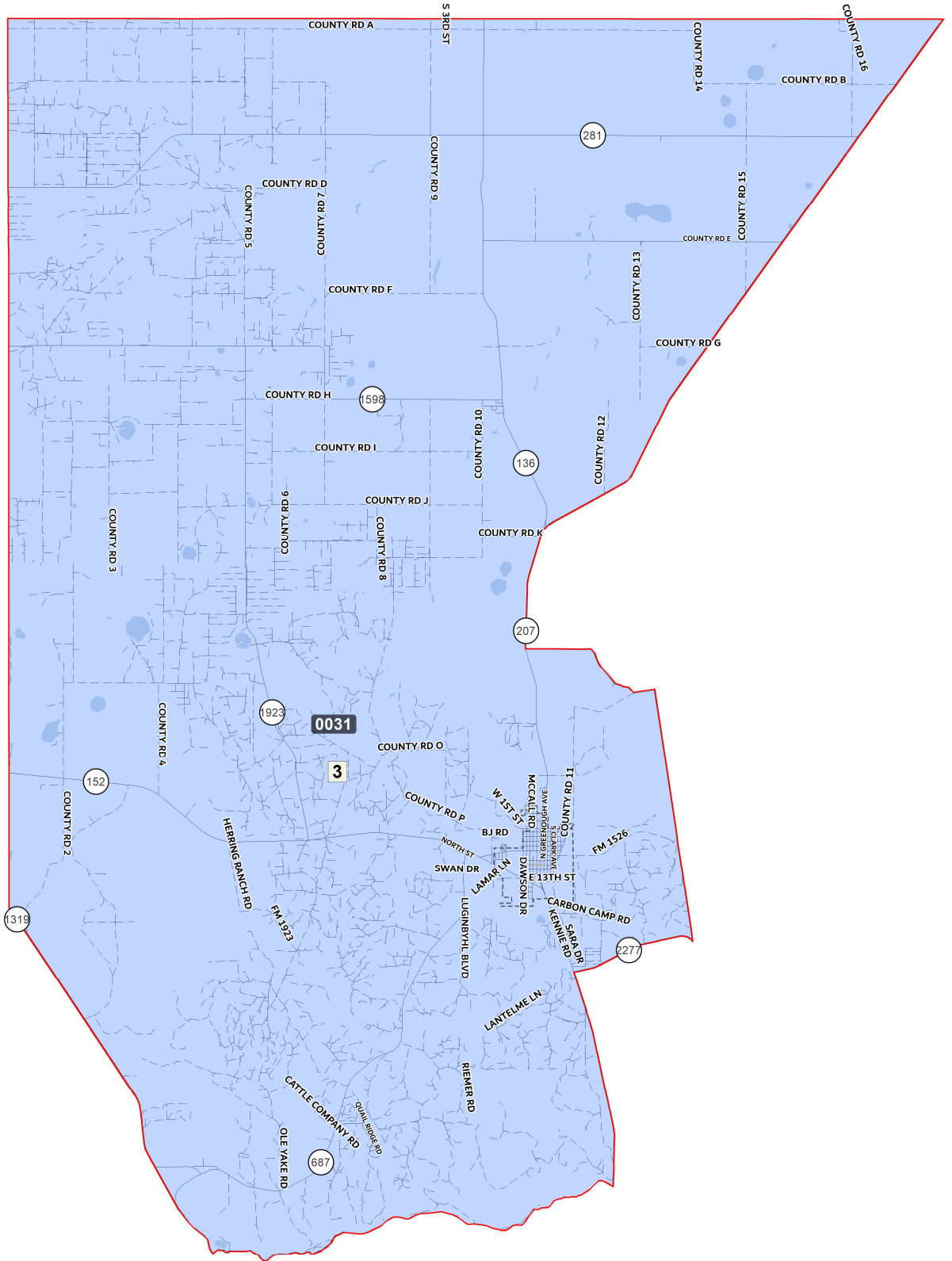
District: 0023

Voting Districts

- 0011
- 0014
- 0021
- 0023
- 0031
- 0033
- 0041
- 0042



District: 0031

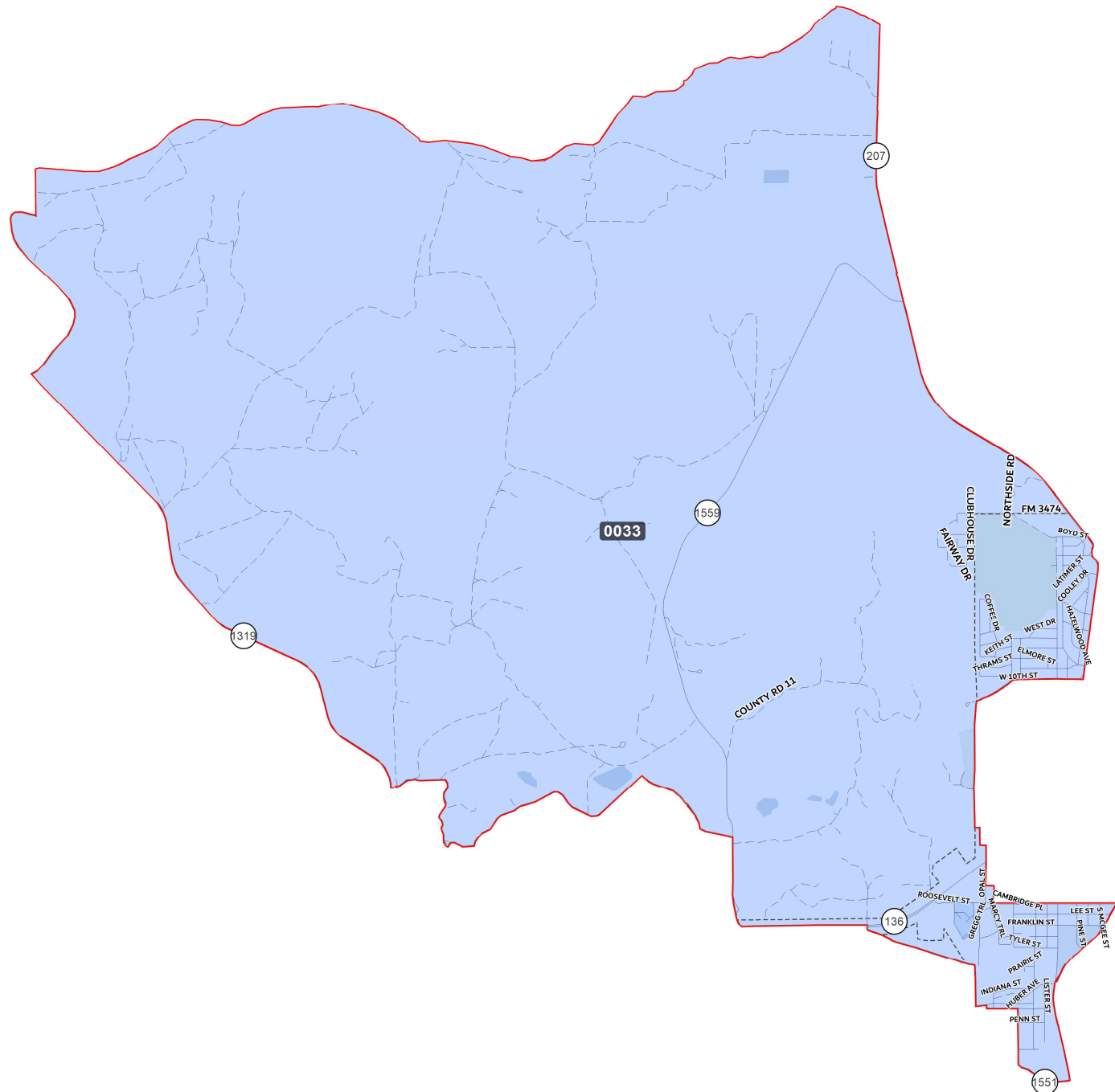


- Voting Districts**
- 0011
 - 0014
 - 0021
 - 0023
 - 0031
 - 0033
 - 0041
 - 0042



2

District: 0033



Voting Districts

- 0011
- 0014
- 0021
- 0023
- 0031
- 0033
- 0041
- 0042



